



Republic of the Philippines
Department of Education
REGION X – NORTHERN MINDANAO
SCHOOLS DIVISION OF MISAMIS ORIENTAL

DEPARTMENT OF EDUCATION
Division of Misamis Oriental
RELEASED
DATE **JUN 28 2024**

Office of the Schools Division Superintendent

28 JUNE 2024

DIVISION MEMORANDUM
No. 390, s. 2024

**REQUEST FOR THE GLOBAL POSITIONING SYSTEM COORDINATES
OF THE PRIVATE SCHOOLS FOR THE GOVERNMENT ASSISTANCE
AND SUBSIDIES PROGRAM**

To: School Governance and Operations Division (SGOD)
Public Schools District Supervisors/District In-Charge
All Private Schools Administrators
This Division

1. This Office hereby directs all private school administrators through their school ICT Coordinators to provide global positioning system (GPS) coordinates of the school as requested by the Government Assistance and Subsidies Service (GASS).
2. The purpose of the said request is to map the private schools that will decongest public Junior High Schools (JHS) and Senior High Schools (SHS) which one with the GAS program objectives stated in DepEd Order No.20, s.2017 for Educational Service Contracting (ESC) and DepEd Order No.20, s.2023 for Senior High School Voucher Program (SHS VP).
3. Instructions on how to obtain the GPS Coordinates and submission is attached to this memorandum.
4. Enclosed are the Memorandum No.416, s.2024 from the Office of the Undersecretary for Finance issued last June 6, 2024 and Regional Memorandum No.445, s.2024 dated June 18, 2024 for your references.
5. For further information and clarifications, you may coordinate with Mr. Gerry Madrid through this number 09173253857 or the group chat SDO MisOr Private Schools Updates.
6. Immediate and wide dissemination of this Memorandum is enjoined.


EDILBERTO L. OPLENARIA, EdD, CESO V
Schools Division Superintendent 

Encl.: As stated
References: Advisories from the Office of the Director of BEA
To be indicated in the Perpetual Index under the following subjects:

<i>Private Schools</i>	<i>Basic Education</i>
<i>Geotagging</i>	<i>GAS Program</i>



OSDS-ELO/SGOD-mtma/gpm 😊



Address: Del Pilar-Velez Street, Brgy. 29, Cagayan de Oro City 9000
Telephone Nos.: (088) 881-3094 | Text: 0917-8992245 (Globe)
Website: www.deped.misor.net
Email: misamis.oriental@deped.gov.ph



Steps in getting the coordinates of schools in the GOOGLE MAPS using mobile phone

1. Turn ON the location services of your mobile phone to activate your specific location.
2. Open the Google Maps App  on your Android phone or iPhone.
3. On the Search box, type the name or address of your school you want to locate. Zoom in to get a detailed view of the area.
4. Identify the flagpole within the school premises. Stand at the exact position where the flagpole is located. Once the exact location is established on the map, press and hold on the exact location to drop a **red pin**. 
5. Tap on the **dropped pin** to reveal the coordinates of the school.
6. Take a screenshot of the said coordinates and send it via messenger to Gerry Madrid.

Further, a sample video on how to get the coordinates of your school is provided at the chat group SDO MisOr Private Schools Updates.


By following these simple steps, you can easily obtain the coordinates of your school using the Google Maps on your mobile phone for a precise and accurate location.





Republic of the Philippines
Department of Education
 REGION X - NORTHERN MINDANAO

June 18, 2024




REGIONAL MEMORANDUM

No. 0445, s. 2024

REQUEST FOR THE GLOBAL POSITIONING SYSTEM COORDINATES OF THE PRIVATE SCHOOLS FOR THE GOVERNMENT ASSISTANT AND SUBSIDIES PROGRAM

To: Schools Division Superintendents
 Assistant Schools Division Superintendents
 All Others Concerned

- Regarding the attached Memorandum OM-OUPS-2024-13-04703 from Atty. Revsee A. Escobedo, Undersecretary for Operations dated, June 13, 2024 titled **Request for the Global Positioning System Coordinates of the private Schools for the Government Assistant and Subsidies Program**, the Government Assistance and Subsidies Service (GASS) request the Schools Division Superintendents to provide the global positioning system (GPS) coordinates of the list of Private Schools that can be accessed through the link: <https://rb.gy/b13okj>.
- The purpose of the request is to map the private schools that will decongest public junior high schools (JHS) and Senior High Schools (SHS) which one the GAS program objective stated in DepEd Order No. 20, s. 2017 for Educational Service Contracting Service (ESC) and DepEd Order No. 20, s. 2023 for Senior High School Voucher Program (SHS VP).
- Relative to this, the Schools Division Superintendents are requested to map all private schools within their respective SDOs and provide the required details in Excel format via email to reinantenoel.pelagio@deped.gov.ph by **July 19, 2024 (Friday)**.
- For more information and other details, please refer to the attached Memorandum or contact Ms. Baby Lyn J. Briones through telephone number (02) 8636-1620.
- Immediate and wide dissemination of this Memorandum is desired.


DR. ARTURO B. BAYOCOT, CESO III
 Regional Director

ASDS' OFFICE
RECEIVED

FROM: _____
 DATE: _____
 TIME: _____

ATCH: As stated
 To be indicated in the Perpetual Index
 under the following subjects:
 PEAC PRIVATE SCHOOL

QAD/noel



Address: DepEd Regional Office X, Zone 1, Upper Balulang, Cagayan de Oro City
 Telephone No: (088) 881-3137
 Email: region10@deped.gov.ph
 Website: r10.deped.gov.ph

Doc. Ref. Code	RO-ORD-F013	Rev	01
Effectivity	01-22-24	Page	1 of 1

ASDS' OFFICE
RECEIVED

FROM: Records
 DATE: 6/20/24
 TIME: 10:10 AM




Republic of the Philippines
Department of Education
OFFICE OF THE UNDERSECRETARY FOR OPERATIONS

MEMORANDUM

OM OUPS 2024- (3-04763)

TO : ALL REGIONAL DIRECTORS
ALL SCHOOLS DIVISION SUPERINTENDENTS

FROM : 
ATTY. REVSEE A. ESCOBEDO
Undersecretary for Operations

SUBJECT : REQUEST FOR THE GLOBAL POSITIONING SYSTEM
COORDINATES OF THE PRIVATE SCHOOLS FOR THE
GOVERNMENT ASSISTANT AND SUBSIDIES PROGRAM

DATE :

This refers to the request of the Government Assistance and Subsidies Service (GASS) to the Regional Directors (RDs) and Schools Division Superintendents (SDSs) to provide to provide the global positioning system (GPS) coordinates of the list of Private Schools that can be accessed through the link: <https://www.deped.gov.ph/>

From the link above, it is required for you to use your DepEd email to download the information. Kindly select the excel sheet with list of Private Schools assigned on your region/school's division office. Then provide the following information on the last two columns: **Latitude¹** and **Longitude²**

The latitude and longitude can also be gathered using Google Maps with the following steps in the link <https://www.deped.gov.ph/>

1. Open Google Maps.
2. Indicate the physical address from the search bar and press enter for the google map to locate.
3. After locating, right-click the place or area on the map.
 - This will open a pop-up window. You can find your latitude and longitude in decimal format at the top.
4. To copy the coordinates automatically, left click on the latitude and longitude.
 - The first decimal number is the latitude and the second is the longitude.

The purpose of the request is to map the private schools that will help decongest public junior high schools (JHS) and senior high schools (SHS) which one the GAS program objective stated in DepEd Order No. 20, s. 2017 for Educational Service Contracting Service (ESCS) and DepEd Order No. 20, s. 2023 for Senior High School Voucher Program (SHS VCP).

¹Latitude signifies a location's distance north or south of the equator.
²Longitude measures the location's distance east or west from an imaginary line connecting the North and South poles.



Republic of the Philippines
Department of Education
 OFFICE OF THE UNDERSECRETARY FOR FINANCE

MEMORANDUM
 OUF-2024-0416

FOR : ATTY. REVSEE A. ESCOBEDO
 Undersecretary for Operations
Digitally signed by Revsee A. Escobedo
 DN: cn=Revsee A. Escobedo, o=DepEd, ou=Office of the Undersecretary for Operations, email=revsee.escobedo@deped.gov.ph, c=PH

FROM : ANNALYN M. SEVILLA
 Undersecretary for Finance

SUBJECT : ISSUANCE OF MEMORANDUM TO THE DEPED REGIONAL DIRECTORS AND SCHOOLS DIVISION SUPERINTENDENTS FOR THE REQUIRED INFORMATION IN GEOTAGGING OF THE PRIVATE SCHOOLS

DATE : JUNE 6, 2024

This refers to the request of the Government Assistance and Subsidies Service (GASS) to the Office of the Undersecretary for Operations to issue a memorandum to the Regional Directors (RDs) and Schools Division Superintendents (SDSs) to provide the global positioning system (GPS) coordinates of the private schools.

The purpose of the request is in line with the efforts of the GAS program to help decongest public junior high schools (JHS) and senior high schools (SHS) which one the program objective stated in DepEd Order No. 20, s. 2017 for Educational Service Contracting Service (ESCS) and DepEd Order No. 20, s. 2023 for Senior High School Voucher Program (SHSVP).

After gathering the data from the Regions, GASS shall collaborate with EMISD on the integration of location data of both Private and Public schools to easily identify the distance between a public and private school (voucher participating school or non-voucher participating school) and provide such data to the schools to be decongested nationwide through the financial assistance provided by the GAS program.

Attached is draft memorandum to RDs and SDSs in relation to the abovementioned request.

For queries and/or clarifications, your staff may contact **Ms. Baby Lyn J. Briones** through email address gassa@deped.gov.ph or telephone number 8-636-1620.

Respectfully submitted for the Undersecretary's consideration and approval.

Thank you.



Address: 2/F Rizal Building, DepEd Complex, Meralco Avenue, Pasig City
 Telephone Nos.: (02) 8633-9347
 Email Address: uofc@deped.gov.ph



Republic of the Philippines
Department of Education

17-04707

ROUTING SLIP

This document has been encoded in the DepEd - Document Management System and routed to the appropriate office/s with the following information:

Sender: **GASS-JING MORALES**
 Subject: **MEMORANDUM-GASS-2024-122-REQUEST FOR APPROVAL ON THE MEMORANDUM TO THE REGIONS IN RELATION TO THE GEOTAGGING OF THE PRIVATE SCHOOLS FOR THE GAS PROGRAM**
 Document Code: **CO-GAS-2024-06-716**
 Date and Time Added: **2024-JUN-05 10:32:43 AM**
 Created by: **Government Assistance and Subsidies Office (GAS)**



To ensure the traceability and continuity of the document, kindly update all actions taken using the same document code.

DATE <small>(Optional)</small>	FROM <small>(Please indicate Name, Position and Office)</small>	FOR <small>(Please indicate Name, Position and Office)</small>	NOTES / RECOMMENDATION / INSTRUCTION	RECEIVED BY <small>(Please indicate Name, Office, Date and Time)</small>
07 JUN 2024	UASS	OU-ops	FOR SIGNATURE	
		GAS	Reviewed/cons	
	GASS	OU-operation	for Appropriate Action	